



# Ron Stewart Preserve at Rabbit Mountain







## Connect

[www.BoulderCountyOpenSpace.org](http://www.BoulderCountyOpenSpace.org)

- maps and directions
- current trail conditions
- property information and photos
- current news and events
- download free GPS Trails App

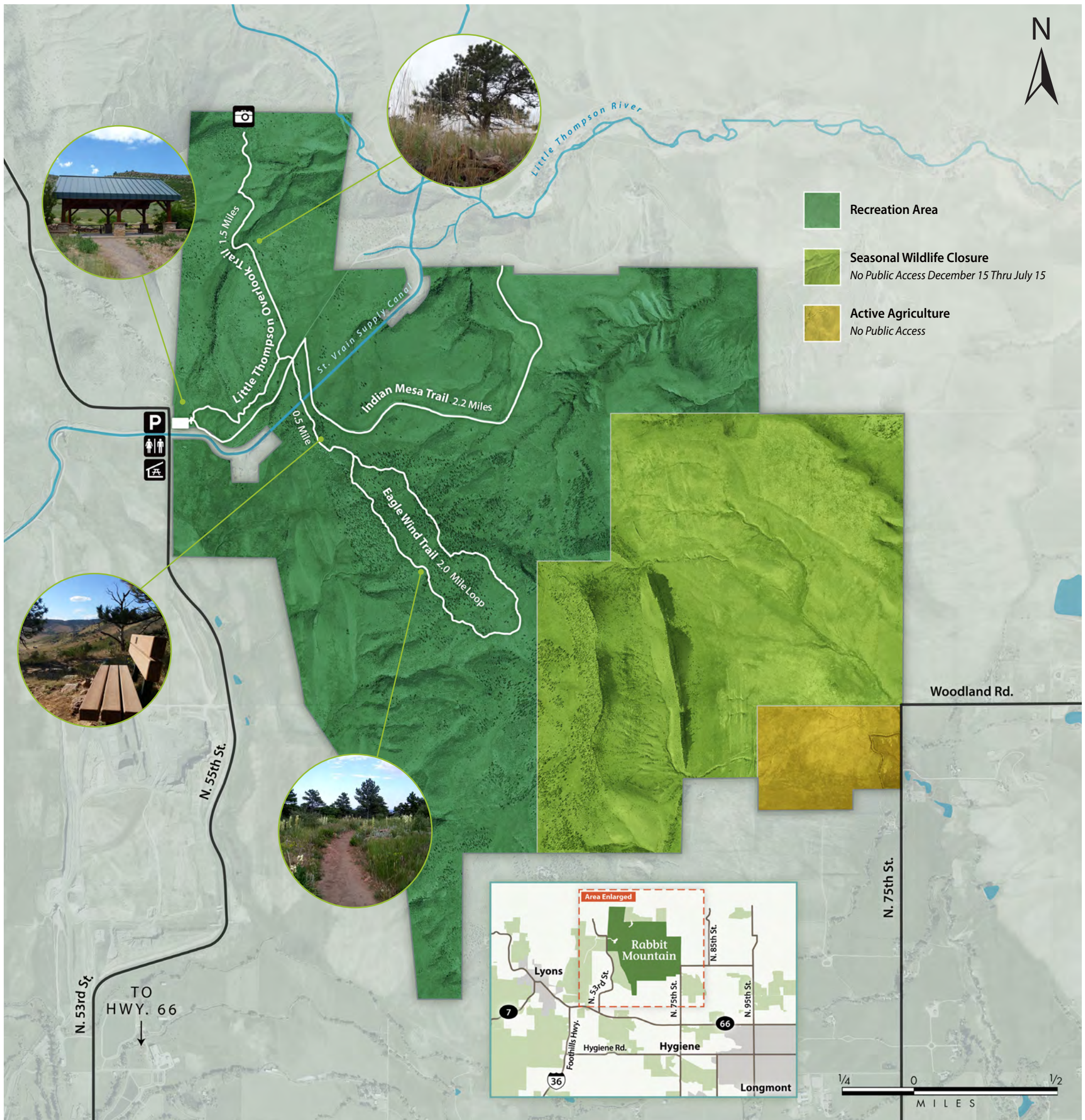
 [facebook.com/BoulderCountyOpenSpace](https://facebook.com/BoulderCountyOpenSpace)  
 @BoulderCountyOS

### LEGEND

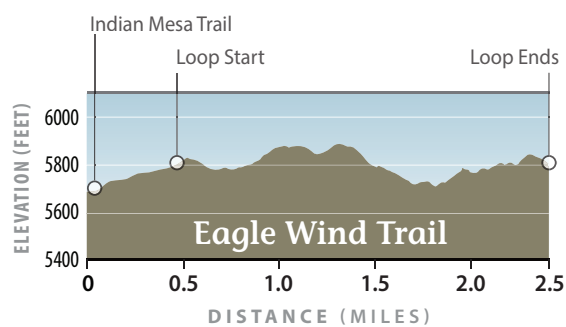
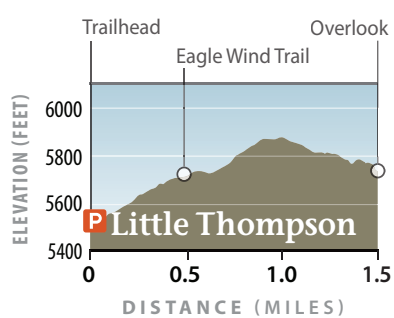

-  Restrooms
-  Picnic Shelter
-  Multi-use Trail  
(pedestrian, equestrian, bikes)
-  Trailhead Parking
-  Scenic Overlook
-  Paved Road

### LOCATION

NE of Lyons on North 55th Street



### TRAIL PROFILES



2.2 miles – 287 feet elevation change

1.5 miles – 354 feet elevation change

2.5 miles – 163 feet elevation change (clockwise)