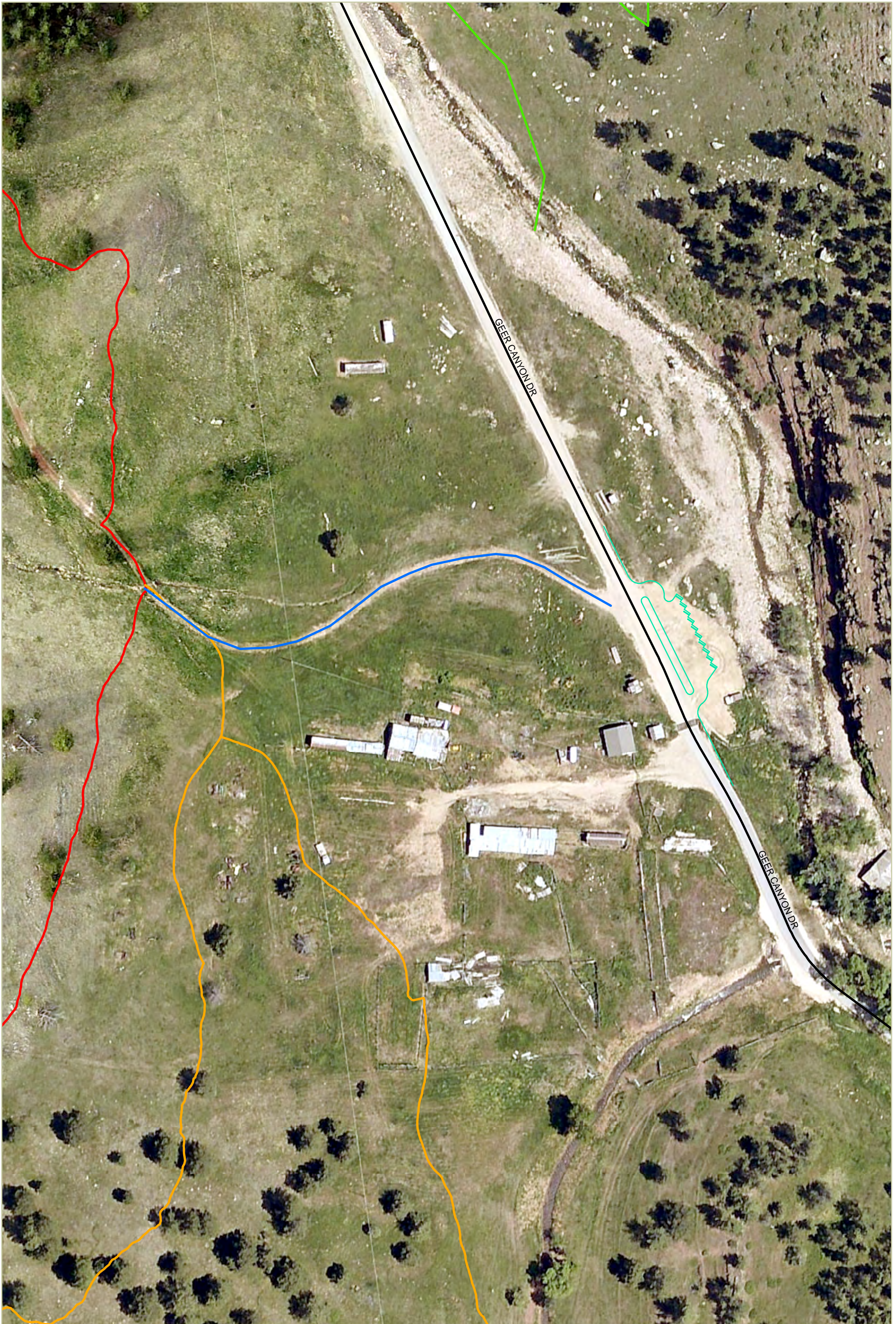


Heil 2 Temporary Parking




Parks & Open Space



2017

- Overland Loop
- Schoolhouse Loop (Conceptual) To Be Constructed
- East Side Trail To Be Constructed
- Temporary Access Trail
- Temporary Parking
- Roads

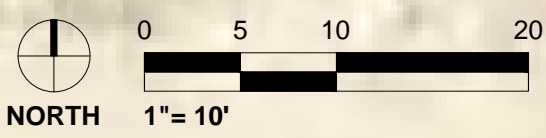


The user agrees to all Terms of Use set forth by Boulder County. For Terms of Use, please visit: www.bouldercounty.org/mapdisclaimer
FILE: V:\gis\patrails\Staff\Andy\ArcMap_Projects\Heil_2_Temporary_Parking.mxd

TEMPORARY PARKING: 10 VEHICULAR SPACES

APPROXIMATE 100-YEAR FLOODPLAIN

GEER CANYON DRIVE



Heil 2 - DRAFT Temporary Parking

Conceptual Design

April 4, 2017

Boulder County Parks & Open Space 5201 St. Vrain Road Longmont, CO 80503
Phone: (303) 678-6200 Fax: (303) 678-6180 www.BoulderCounty.org

G:\DESIGN PM\Heil 2\Drawings\Mgmt Plan Planning\Heil 2 PLANNING.dwg