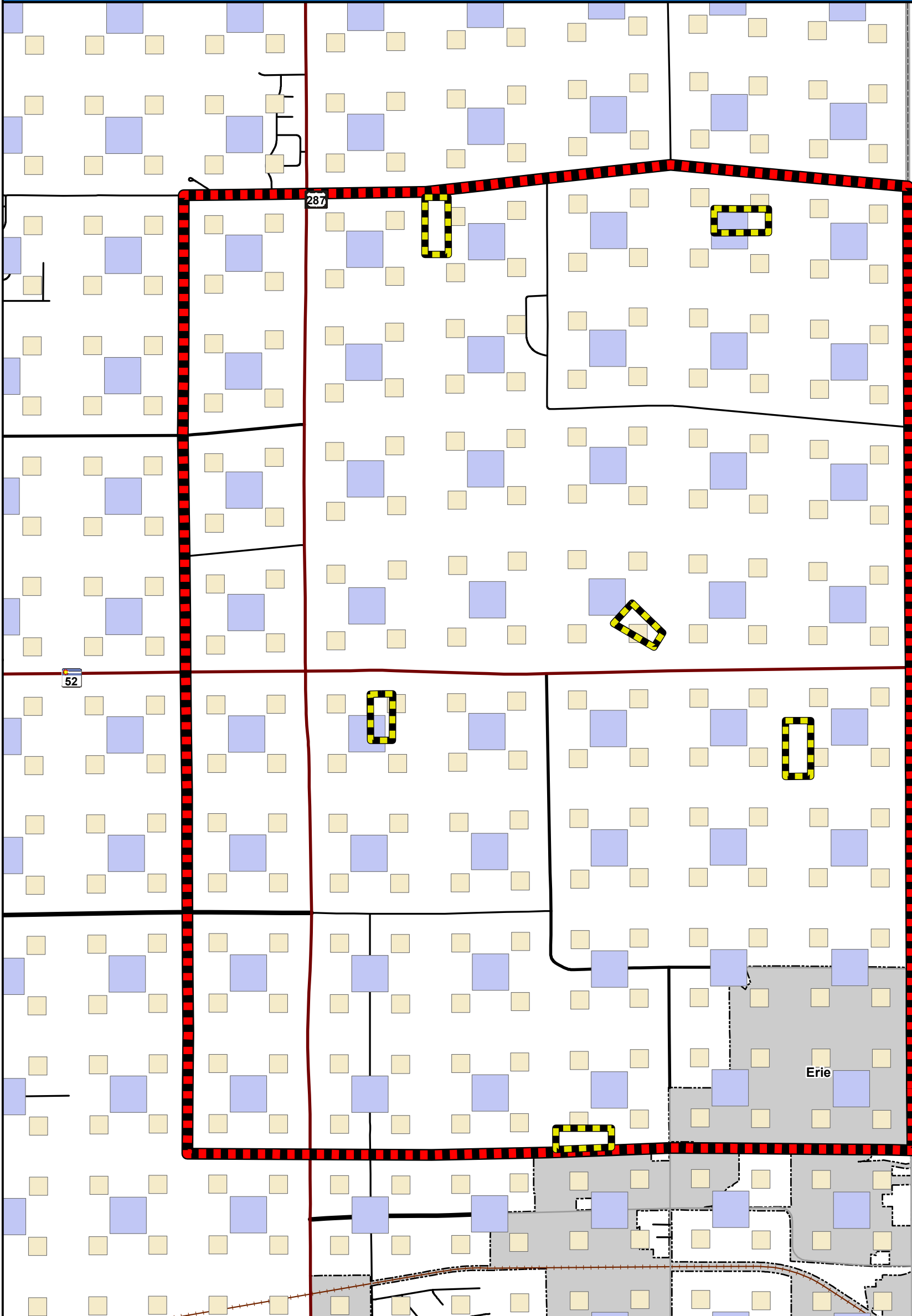


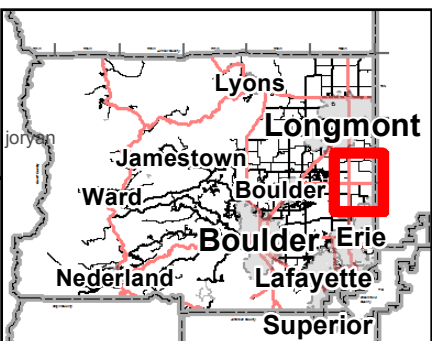






Oil and Gas - Crestone CDP - Spacing Windows

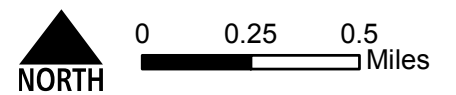


Legend

Area of Detail Date: 10/19/2017



-  Drill Pad Site
-  Crestone CDP Area
-  GWA Drilling Window - 400ft
-  GWA Drilling Window - 800ft



The user agrees to all Terms of Use set forth by Boulder County. For Terms of Use, please visit: www.bouldercounty.org/mapdisclaimer

joryan

Doc Path: V:\prjlu\2017\GIS-17-