

COUNTY OFFICIALS

Assessor	Cynthia Braddock	303-441-3530
Clerk and Recorder	Hillary Hall	303-413-7770
Commissioners	Deb Gardner	303-441-3500
	Cindy Domenico	
	Elise Jones	
Coroner	Emma R. Hall	303-441-3535
District Attorney	Stanley Garnett	303-441-3700
Public Trustee	Jim A Martin	303-443-3636
Sheriff	Joe Pelle	303-441-3600
Surveyor	Lee Stadele	303-443-3616
Treasurer	Paul Weissmann	303-441-3520

ASSESSMENT INFORMATION

For 2017-2018, property is appraised at the June 2016 level of actual value. The Colorado Legislature sets the assessment rate for residential property. The residential rate is 7.2% for 2017. All other property is assessed at 29%.

2017 ASSESSMENT APPEALS

Notices of valuation are mailed May 1 to all land and building owners whose values change. The Assessor hears objections concerning land and building valuation beginning May 1 and concluding June 1. Business personal property notices of valuation are mailed by June 15.

If your 2017 valuation varies significantly from what you feel your property was worth in June 2016, please notify us. We are always willing to answer questions pertaining to property assessments.

Our goal is equalization of assessments so that the burden of taxes may be distributed as fairly and equally as the law allows.

TAX INFORMATION

THE ASSESSOR DOES NOT SET TAXES.

SCHOOL TAX IS LEVIED BY SCHOOL BOARDS.

COUNTY TAX IS LEVIED BY COUNTY

COMMISSIONERS. CITY AND TOWN TAX IS LEVIED

BY CITY AND TOWN COUNCILS.

SPECIAL DISTRICT TAX IS LEVIED BY DISTRICT DIRECTORS.

2017 taxes become due January 1, 2018

CERTIFICATION TO TAXING AUTHORITIES

The Assessor certifies, each year in August, the total assessed value of all properties within the boundaries of each Taxing Authority. Taxing Authorities use these figures to determine such information as the amount of revenue that can be generated from the taxable property within its boundary, the maximum revenue and spending increase over the prior year's revenue and spending, and the mill levy needed to generate the desired revenue for their annual budget. Once the projected expenses have been determined and the budget is finalized at a public hearing, revenue must be generated to fund the expenses. Most taxing entities receive some of their revenue from property tax. The data provided by assessors is essential to this process.

TAX INFORMATION

TAXES PAID IN FULL

MUST BE PAID BY April 30th.

Taxes may be paid in two equal payments. To avoid interest, the first half must be paid by February 28th; the second half must be paid by June 15th. State law requires that taxes totaling less than \$25.00 be paid in full no later than April 30th.

HOW TAXES ARE DETERMINED

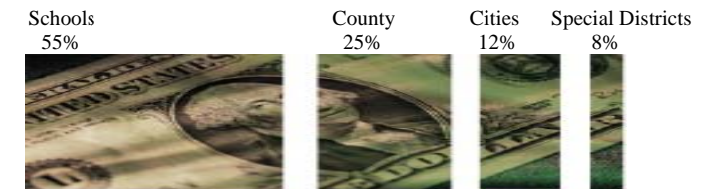
Individual taxes are determined by mill levies (tax rates) set after annual public budget hearings held by school boards, county commissioners, city councils, and other special districts. These taxing authorities determine what their needs are and then divide by the total assessed value of the district to arrive at a mill levy. For example, if the new budget is \$30,000 and the assessed value is \$3,000,000, the mill levy would be \$10 per thousand dollars of assessed value or 10 mills. Certain restrictions in the Colorado Constitution as amended in 1992 and Colorado Revised Statutes limit local government spending and the amount of property tax that can be collected.

Individual property taxes are calculated by multiplying the assessed value by the total mill levy for that tax area. For example, if your property assessment is \$23,880, and your tax area has a levy of \$83 dollars per thousand dollars of assessed value, your tax bill would be \$1,982.04.

1. $\$83/\$1,000 = .083$ (MILL LEVY)
2. $\$23,880 \times .083 = \$1,982.04$ (TAX DUE)

ASSESSED VALUE X MILL LEVY = TAXES

TAX DOLLAR DISTRIBUTION



PROPERTY TAX EXEMPTION FOR SENIORS AND DISABLED VETERANS

Seniors who are 65 years old as of January 1 and have owned and occupied their home for ten years as of January 1 can file for the Senior Property Tax Exemption. This is a state funded program that offers qualified Seniors a reduction in the amount of their property taxes. For more information visit:

www.BoulderCountySeniorExemption.org or call (303) 441-3530.

Applications are due back to the Assessor's Office by July 15th of the Tax Year the Senior will qualify.

Qualified Veterans can apply for the Disabled Veteran Property Tax Exemption. For more information contact the Colorado Department of Military and Veterans Affairs, Division of Veterans Affairs (303) 284-6077.

01/19/2018



CYNTHIA BRADDOCK

BOULDER COUNTY ASSESSOR

P. O. Box 471

Boulder, CO 80306-0471

www.bouldercountyassessor.org

(303) 441-3530 Phone

(303) 441-4996 Fax

2017

ASSESSMENT ABSTRACT AND SUMMARY OF TAX LEVIES

Boulder County, Colorado

TOTAL ASSESSED VALUATION

\$7,858,435,737

TAXES FOR A \$300,000 HOUSE:

Boulder

2018 - \$1,814

2017 - \$2,067

Lafayette

2018 - \$1,920

2016 - \$2,192



Longmont

2018 - \$2,024

2017 - \$2,283

Louisville

2018 - \$1,891

2017 - \$2,100

2017 BOULDER COUNTY ABSTRACT OF ASSESSMENT TAXABLE PROPERTIES (November 2017)

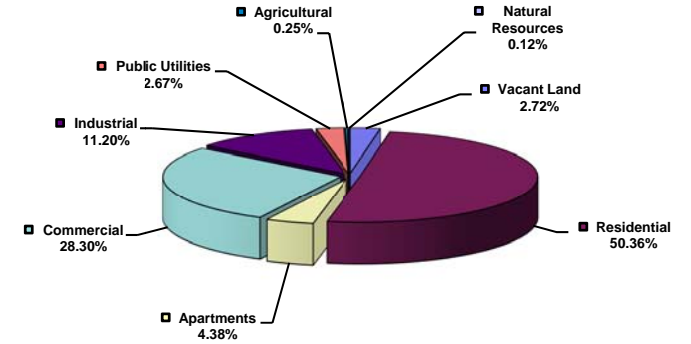
	ACCTS	LAND VALUES	ACCTS	IMPROVEMENT VALUES
UNIMPROVED LAND				
PUD Lots	39	\$3,036,532		
Less than 1 acre	127	\$3,595,982		
1 acre to under 5 acres	433	\$11,652,025		
5 acres to under 10 acres	143	\$4,912,075		
10 acres to under 35 acres	280	\$11,983,283		
35 acres to under 100 acres	265	\$9,076,294		
100 acres & up	4	\$829,400		
Unimproved w/minor structure	41	\$1,945,668		
TOTAL UNIMPROVED LAND				\$47,031,259
RESIDENTIAL PROPERTIES				
Unimproved Land	3,593	\$76,787,497		
Single Family Residence	86,861	\$1,369,099,722	84,724	\$2,121,991,753
Duplex - Triplex	1,779	\$35,934,769	1,791	\$42,446,431
Apartments (4-8 Units)	717	\$21,165,277	716	\$32,425,531
Apartments (9 Units and up)	414	\$96,177,635	406	\$197,187,961
Condominiums	0	\$0	14,440	\$355,353,129
Mobile Homes	68	\$578,723	3,647	\$5,811,654
Mobile Home Parks	42	\$15,287,278	24	\$254,673
Not Integral to AG	105	\$1,694,249	103	\$4,199,602
Part Exempt (Taxable Portion)	1	\$21,632	1	\$7,211
Farm/Ranch Residence			957	\$34,031,922
REAL ESTATE TOTALS	93,580	\$1,616,746,782	106,809	\$2,793,709,867
TOTAL RESIDENTIAL VALUE				\$4,410,456,649
COMMERCIAL PROPERTIES				
Unimproved Land	367	\$62,528,357		
Possessory Interest Land	91	\$2,251,140		
Merchandising	822	\$266,836,526	768	\$337,531,971
Lodging	80	\$37,385,757	84	\$108,148,531
Office	697	\$208,682,500	743	\$345,671,607
Recreation	26	\$8,550,786	28	\$6,957,448
Special Purpose	809	\$167,631,559	820	\$198,054,351
Warehouse/Storage	275	\$55,020,966	575	\$78,197,368
Condos	43	\$5,905,117	822	\$124,133,159
Part Exempt (Taxable Portion)	12	\$553,413	8	\$588,120
REAL ESTATE TOTALS	3,222	\$815,346,121	3,848	\$1,199,282,555
TOTAL COMMERCIAL VALUE			4,944	\$287,985,134
TOTAL COMMERCIAL VALUE				\$2,302,613,810
INDUSTRIAL PROPERTIES				
Unimproved Land	186	\$29,055,741		
Office	160	\$71,219,272	171	\$217,868,233
Contracting/Service	6	\$728,411	6	\$837,781
Manufacturing/Processing	501	\$114,433,639	505	\$273,269,747
Refining/Petroleum	2	\$389,218	4	\$10,702,389
Condos	2	\$224,112	141	\$17,511,331
REAL ESTATE TOTALS	857	\$216,050,393	827	\$520,189,481
TOTAL INDUSTRIAL VALUE			517	\$179,648,655
TOTAL INDUSTRIAL VALUE				\$915,888,529
PRODUCING MINES PROPERTIES				
Producing Mines				
Equipment, Furniture and Machinery			2	\$20,987
TOTAL PRODUCING MINES VALUE			2	\$20,987

	ACCTS	LAND VALUES	ACCTS	IMPROVEMENT VALUES	#Acres
AGRICULTURAL PROPERTIES					
Possessory Interest Land	135	\$258,506			
Irrigated Farm Land	1,110	\$6,824,103		20,623	
Dry Farm Land	274	\$215,959		5,059	
Meadow Hay Land	432	\$1,020,851		9,241	
Grazing Land	528	\$241,357		20,092	
Forest Land	101	\$20,706		4,820	
All Other Agricultural Land	25	\$37,236		341	
Other Buildings	831	\$8,619,647			
REAL ESTATE TOTALS	3,436	\$17,238,365			
TOTAL AGRICULTURAL VALUE				65	\$2,296,706
TOTAL AGRICULTURAL VALUE				3,436	\$19,535,071
NATURAL RESOURCE PROPERTIES					
Earth or Stone Products	7	\$316,361		1	\$1,972
Equipment, Furniture and Machinery				3	\$123,756
Severed Mineral Interests	709	\$98,103			
Patented Non-producing	784	\$766,709			
TOTAL NATURAL RESOURCES VALUE				1,503	\$1,306,901
OIL AND GAS PROPERTIES					
Producing Oil (Primary)	306	\$1,638,422			
Equipment, Furniture and Machinery				16	\$56,529
Producing Gas (Primary)	306	\$1,287,877			
Equipment, Furniture and Machinery				549	\$2,621,034
Pipeline Gathering				3	\$1,754,323
Natural Gas Liquids				271	\$715,595
TOTAL OIL AND GAS VALUE				1,451	\$8,073,780
TOTAL OIL AND GAS VALUE					\$7,704,926,986
PUBLIC UTILITY PROPERTIES					
Airline Companies					\$20,300
Electric Companies		\$4,917,944			\$124,480,356
Gas Pipeline Carriers		\$0			\$0
Railroad Companies		\$7,547,496			\$9,015,704
Telecomm Companies		\$9,046,367			\$56,685,533
TOTAL STATE ASSESSED TAXABLE PROPERTIES					\$211,713,700
TOTAL TAXABLE PROPERTIES					\$7,916,640,686

2017 EXEMPT PROPERTY

	ACCOUNTS	VALUE
Federal	397	\$155,680,990
State	359	\$110,529,189
County	1,482	\$183,659,895
Political Subdivision	2,236	\$472,101,679
Religious Worship	261	\$114,452,371
Schools-Private	42	\$26,718,245
Charitable	264	\$184,477,405
All Other	39	\$68,323,355
TOTAL EXEMPT PROPERTIES		\$1,315,943,129

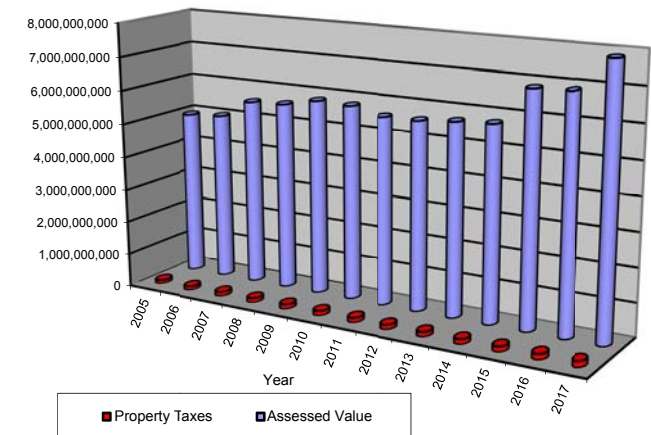
DISTRIBUTION OF ASSESSED VALUE



BOULDER COUNTY SUMMARY OF CERTIFICATIONS FOR 2007 - 2017

Year	Assessed Value	Property Taxes
2007	\$5,573,284,680	\$125,214,987
2008	\$5,620,401,630	\$129,645,804
2009	\$5,837,174,880	\$113,439,657
2010	\$5,808,261,190	\$143,144,597
2011	\$5,602,968,410	\$138,085,156
2012	\$5,617,089,739	\$138,433,177
2013	\$5,714,070,294	\$143,254,180
2014	\$5,777,776,056	\$145,137,735
2015	\$6,858,961,000	\$155,177,134
2016	\$6,899,007,715	\$166,017,722
2017	\$7,858,435,737	\$178,590,811

A HISTORY OF BOULDER COUNTY ASSESSED VALUATION AND PROPERTY TAX REVENUE: 2005-2017



2017 SUMMARY OF LEVIES (December 2017)

	Valuation	Total Levy	Revenue	Temp Tax Credit	Gen. Fund	Abate Refund	Road & Bridge	Health	Cap	Welfare	HS Safety Net	Devel Disab
► + BOULDER COUNTY	7,858,435,737	22,726	178,590,811	-2.117	19,648	0.198	0.186	0.608	1.356	0.947	0.900	1.000
Tax District	Valuation	Total Levy	Revenue	Temp Tax Credit	General Fund	Abate Refund	Capital Expend	Overrides	Bond Levy	Other		
► + St. Vrain Valley School District	RE-1J	1,975,592,867	56,394	111,411,584	24,995	0.259		13.590	17.550			
► + Boulder Valley School District	RE-2	5,849,976,682	47,780	279,511,886	25,023	0.440		10.416	8.095	3.806		
✓ Thompson School District	LR-2J	4,089,363	36,315	148,505	22,360	0.158		7.754	6.043			
✓ Park School District	LR-P-3J	25,831,714	33,005	852,576	20,549	3.122		4.969	4.365			
Boulder	BLDR	3,667,034,079	11,981	43,934,735	8,748					3.233		
✓ Erie	ERIE	150,528,721	15,800	2,378,354	7,288				4.512	4.000		
Jamestown	JAS	3,443,013	25,200	86,764	10,500		5.000			9.700		
► Lafayette	LAF	530,332,330	16,879	8,951,479	10,184				2.195	4.500		
► Longmont	LGT	1,412,572,971	13,420	18,956,729	13,420							
► Louisville	LSVL	639,643,203	8,869	5,672,996	5,184				3.685			
► + Lyons	LYONS	37,193,235	14,546	541,013	19,522	-4.976						
► Nederland	NED	25,972,333	17,274	448,646	17,274							
► + Superior	SUP	219,540,857	9,430	2,070,270	12,127	-4.197				1.500		
Ward	WARD	1,498,217	3,866	5,792	3,855	0.011						
✓ Allenspark Fire	APFD	32,724,047	7,794	255,051	7,507	0.287						
Allenspark Water & Sanitation	APWSD	2,464,911	3,922	9,667	3,922							
Baseline Water	BWD	8,124,778	1,477	12,000	1,477							
✓ Berthoud Fire	BERFD	5,654,153	13,816	78,118	12,531	0.042	1.243					
► + Boulder Central General Imp	BCGID	368,836,137	3,457	1,275,067	9,990	-6.533						
● Boulder County Gunbarrel PID	GPID	154,162,772	0.000	0								
Boulder Junction Access- Parking	BJAGP	25,061,463	10,000	250,615	10,000							
Boulder Junction Access- Trans	BJAGT	29,060,493	5,000	145,302	5,000							
Boulder Mountain Fire	BMFPD	64,263,129	8,912	572,713	8,912							
Boulder Mountain Fire Water Sub	BMFWSD	32,472,347	1,803	58,548	1,803							
Boulder Rural Fire	BRFD	271,661,210	15,747	4,277,849	15,747							
✓ ● Boulder Soil	BSD	501,341,893	0.000	0								
Brennan Metro District	BMD	1,834,214	55,277	101,390	25,027				30.250			
Brownsville Water & Sanitation	BNVWSD	8,170,475	0.632	5,164	0.632							
● BURA 9th & Canyon	BURA9th	23,217,090	0.000	0								
✓ Coal Creek Canyon Fire	CCFD	16,611,580	10,000	166,116	10,000							
● Coal Creek Canyon Park & Rec	CCCPRD	14,313,087	0.000	0								
Coalton Metropolitan District	CMD	531,947	50,000	26,597	50,000							
Colorado Tech Center Metro	CTCMD	120,161,767	12,042	1,446,988	0.915				11.127			
► + Downtown Boulder Business Imp	DBBID	383,261,102	3,637	1,393,921	3,524	0.113						
East Boulder County Water	EBCWD	12,241,002	15,669	191,804					15.669			
Erie Farm Metro	EFMD	7,006,431	55,277	387,294	7,207				48.070			
► + Estes Valley Recreation & Park	EVRPD	7,295,538	7,290	53,184	1,781	0.215			3.777	1.724		
Exempla GID	EXEMPLA	23,496,485	5,000	117,482	5,000							
+ Fairways Metropolitan	FWMD	20,104,885	3,722	74,830	3,722							
Flatiron Meadows Metro	FMMD	18,302,546	50,000	915,127	29,430				20.570			
+ Forest Glen Eco Pass	FGED	9,863,940	1,098	10,831	2,310	-1.212						
Four Corners BID	FCBID	464	0.000	0								
Four Corners Metro District	FCMD	1,102	5,000	6	5,000							
● Four Corners URA	FCURA	1,653	0.000	0								
Four Mile Canyon Fire	FMFD	15,965,544	22,800	364,014	22,458					0.342		
Gold Hill Fire	GHFD	6,102,089	6,705	40,915	2,705					4.000		
Gunbarrel Estates Met. Park & Rec	GEMPRD	12,597,462	5,091	64,134	3,591		1.500					
Harvest Junction Metropolitan Dist	HJMD	34,342,509	25,000	858,563	7,000				18.000			
✓ High Plains Library District	HPLD	149,792,544	3,256	487,725	3,249	0.007						
► ● Highway 42 Revitalization Area	HWY42RURP	43,188,951	0.000	0								
◆ HWY42RURP Incremental Increase		14,952,825	0	0								
● Highway 287 Urban Renewal	HWY287URA	0	0.000	0								
Hoover Hill Water & Sanitation	HHSD	13,566,723	5,047	68,471	5,047							
Hygiene Fire	HFPD	73,468,803	7,099	521,555	7,099							
Indian Peaks Fire	IPFD	9,627,803	4,240	40,822	4,240							
Knollwood Metro District	KMD	6,960,893	9,707	67,569	3,258				6.449			
Lafayette City Center Gen Imp	LCCGID	5,185,477	20,888	108,314	5,000				15.888			
Lafayette Corporate Campus	LCRPGID	13,756,475	23,221	319,439	5,000				18.221			
Lafayette Rural Fire	LRFD	54,243,747	2,500	135,609	2,500							
Lafayette Tech Center Gen Imp	LATCGID	5,581,859	47,695	266,227	5,000				42.695			
► ● Lafayette OT Urban Renewal Plan	LAFURP	13,331,518	0.000	0								
◆ LAFURP Incremental Increase		6,017,812	0	0								
● Lake Eldora Water	LEWSD	2,952,640	0.000	0								

Tax District	Valuation	Total Levy	Revenue	Temp Tax Credit	General Fund	Abate Refund	Capital Expend	Overrides	Bond Levy	Other
Lefthand Fire	LHFD	40,244,381	16,022	644,795	16,022					
● Lefthand Water	LHWD	387,152,341	0.000	0						
Lefthand Water & Sanitation	LHWS	6,554,430	18,029	118,170	18,029					
✓ ● Little Thompson Water	LTWD	5,572,533	0.000	0						
► ● Longmont Business Improvement	LBID	41,704,820	0.000	0						
► Longmont Downtown Dev Auth	LGTDDA	44,341,355	5,000	221,707	5,000					5.000
◆ Longmont DDA Incremental Incr		12,448,777	0	0						
● Longmont Gateway BID	LGBID	6,866,102	0.000	0						
► Longmont General Improvement	LGTGID	18,844,341	6,798	128,104	6,798					6.798
✓ ● Longmont Soil	LSD	338,216,108	0.000	0						
✓ ● Longs Peak Water	LPWD	44,499,346	0.000	0						
► Louisville Fire	LOFD	661,159,411	6,686	4,420,512	6,686					6.686
Lost Creek Farms Metro	LCFMD	175,100	50,000	8,755	5,000					45.000
► + + Lyons Fire	LYFD	55,808,190	12,246	683,427	-0.412	4.330	0.028		1.300	7.000
► Lyons Regional Library	LLD	66,809,630	5,858	391,371	5,850	0.008				
► Lyons Urban Renewal Area	LYURA	8,804,382	0.000	0						
Lyons URA Incremental Increase		124,540	0	0						
► ● Main Street Louisville BID	MSLBID	14,161,322	0.000	0						
✓ Mountain View Fire Protection	MVFD	445,914,117	11,747	5,238,153	11,747					
► Nederland Downtown Dev Auth	NEDDDA	5,515,183	5,000	27,576	5,000					
◆ NEDDDA Incremental Increase		2,271,322	0	0						
Nederland EcoPass	NEPD	68,158,628	1,850	126,093	1,850					
► Nederland Fire Protection	NFD	53,564,037	14,857	795,801	11,347	0.070			2.940	0.500
► Nederland Comm. Library District	NLD	68,083,054	6,310	429,604	4,400					1.910
● Niwot Sanitation	NSD	154,448,688	0.000	0						
✓ North Metro Fire Rescue	NMFRD	7,721,206	14,710	113,579	13,226	0.084				1.400
► + Northern Colorado Water	NCWD	7,345,279,878	1,000	7,345,280	1,000					1.000
● Olde Stage Water & Sanitation	OSWD	6,340,796	0.000	0						
Pine Brook Water	PBWD	32,152,619	10,329	332,104						10.329
✓ Pinewood Springs Fire	PSFPD	49,262	8,770	432	8,770					
► ● Regional Transportation District	RTD	7,858,435,737	0.000	0						
Rex Ranch Metro District	RRMD	32,963	55,277	1,822	55,277					
► Rocky Mountain Fire District	RMFD	437,517,999	20,445	8,945,055	19,325					1.120
Rocky Mountain Fire BOND only	RMFDB	7,751,942	1,120	8,682	1,120					1.120
Shannon Estates Water	SWSD	4,592,538	1,343	6,168	1,343					
SoLa Metro District - Commercial	SOLAMDC	7,178,642	61,422	440,927	10,237					51.185
SoLa Metro District - Institutional	SOLAMDI	815,886	66,334	54,121	11,056					55.278
► ● South Boulder Road Rev URP	SBRRURP	7,358,910	0.000	0						
◆ SBRRURP Incremental Increase		780,685	0	0						
► + St. Vrain Left Hand Water	SVLHD	1,849,086,211	0.156	288,457	0.156					
Sugarloaf Fire	SLFPD	24,548,999	9,859	242,029	5,887					3.972
Sunshine Fire	SFD	11,139,110	12,040	134,115	8,480					3.560
► Superior Metro No. 2	SMD2	120,286,275	5,025	604,439	5,025					5.025
Superior Metro No. 3	SMD3	58,224,357	5,080	295,780	5,080					5.080
► Superior/McCaslin Interchng Dist	SMIMD	30,133,038	25,000	753,326	10,000					10.000
Superior/McCaslin BOND only	SMIMDB	2,062,807	10,000	20,628	10,000					10.000
► Superior Town Center Metro No. 1	STCMD1	45,437	66,334	3,014	11,056					55.278
► Superior Town Center Metro No. 2	STCMD2	17,803	49,750	886	11,056					38.694
► Superior Town Center Metro No. 3	STCMD3	532	30,000	16	10,000					20.000
► Superior Town Center URA	STCURA	34,359	0.000	0						
◆ STC Incremental Increase		14,116,923	0</							

TAX AREA LEVY TOTALS

The tax district abbreviations and the total levy for your tax area are listed below. Refer to the tax district levies portion of this abstract for individual district valuations, levies, and revenues.

Tax area	County & RTD Plus:	Total Mill Levy
0010	RE-2 BLDR NCWD UDFC	83.987
0012	RE-2 BLDR NCWD UDFC BCGID	87.444
0014	RE-2 BLDR NCWD UDFC UHGID	85.573
0015	RE-2 BLDR NCWD UDFC DBBID	87.624
0017	RE-2 BLDR NCWD UDFC DBBID BCGID	91.081
0018	RE-2 BLDR NCWD UDFC DBBID BCGID BUR9th	91.081
0020	RE-2 BLDR NCWD UDFC BRFD	99.734
0021	RE-2 BLDR NCWD UDFC KMD	93.694
0026	RE-2 BLDR NCWD UDFC BJAGT BJAGP	98.987
0027	RE-2 BLDR NCWD UDFC BJAGT	88.987
0034	RE-2 BLDR UDFC	82.987
0036	RE-2 BLDR UDFC RMFD	103.432
0040	RE-2 BLDR NCWD UDFC FGED	85.085
0041	RE-2 BLDR NCWD UDFC LHWD	83.987
0042	RE-2 BLDR NCWD UDFC RMFDB	85.107
0043	RE-1 BLDR NCWD UDFC	92.601
0047	RE-2 BLDR NCWD UDFC RMFD	104.432
0090	RE-2 LSVL NCWD UDFC LOFD	87.561
0091	RE-2 LSVL NCWD UDFC LOFD MSLBID	87.561
0092	RE-2 LSVL NCWD UDFC RMFD	101.32
0094	RE-2 LSVL NCWD UDFC LOFD HWY42RURP	87.561
0095	RE-2 LSVL NCWD UDFC LOFD MSLBID HWY42RURP	87.561
0096	RE-2 LSVL NCWD UDFC LOFD CTCMD	99.603
0098	RE-2 LSVL NCWD UDFC LOFD TMD	137.561
0099	RE-2 LSVL UDFC LOFD	86.561
0110	RE-2 LAF NCWD UDFC	88.885
0111	RE-2 LAF NCWD UDFC LOFD	95.571
0112	RE-2 LAF NCWD UDFC LRFD	91.385
0114	RE-2 LAF NCWD UDFC LHWD	88.885
0116	RE-2 LAF NCWD UDFC LHWD LOFD	95.571
0117	RE-2 LAF NCWD UDFC LCCGID	109.773
0118	RE-2 LAF UDFC NMFRD	102.595
0119	RE-2 LAF NCWD UDFC LATCGID	136.58
0120	RE-2 LAF NCWD UDFC LAFURP	88.885
0122	RE-2 LAF NCWD UDFC LRFD EXEMPLA	96.385
0124	RE-2 LAF NCWD UDFC SBRRURP	88.885
0125	RE-2 LAF NCWD UDFC MVFD	100.632
0127	RE-2 LAF NCWD UDFC LRFD SOLAMDC	152.807
0128	RE-2 LAF NCWD UDFC EXEMPLA	93.885
0129	RE-2 LAF NCWD UDFC SOLAMDI	155.219
0130	RE-2 LAF NCWD UDFC LHWD MVFD	100.632
0131	RE-2 LAF NCWD UDFC LCRPCGID	112.106
0132	RE-2 LAF UDFC LRFD	90.385
0133	RE-2 LAF NCWD UDFC LHWD WNMD	88.885
0140	RE-2 JAS SVLHD	95.862
0160	RE-2 NED NFD NLD NEDDDA NEPD	115.797
0161	RE-2 NED NFD NLD NEPD	110.797
0162	RE-2 NLD NEPD	78.666
0163	RE-2 HCFD NLD NEPD	87.008
0164	RE-2 IPFD NLD NEPD	82.906
0165	RE-2 SLFPD NLD NEPD	88.525
0166	RE-2 NFD NLD NEPD	93.523
0167	RE-2 LEWSD NFD NLD NEPD	93.523
0168	RE-2 FMFD NLD NEPD	101.466
0170	RE-2 PBWD BRFD	96.582
0180	RE-2	70.506
0181	RE-2 RMFD	90.951
0182	RE-2 HCFD	78.848
0183	RE-2 HCFD NEPD	80.698
0184	RE-2 BMFWSO BMFPD	81.221
0186	RE-2 GHFD	77.211
0187	RE-2 IPFD	74.746
0188	RE-2 SLFPD	80.365
0189	RE-2 BRFD	86.253
0190	RE-2 CCFD	80.506
0191	RE-2 LHFD	86.528
0193	RE-2 CCFD CCCPRD	80.506
0194	RE-2 NFD	85.363
0201	RE-2 UDFC	71.006
0202	RE-2 UDFC RMFD	91.451
0203	RE-2 UDFC BMFWSO BMFPD	81.721

Tax area	County & RTD Plus:	Total Mill Levy
0206	RE-2 UDFC LHFD	87.028
0210	RE-2 UDFC PBWD BRFD	97.082
0211	RE-2 UDFC BRFD	86.753
0216	RE-2 SUP NCWD UDFC RMFD	101.881
0217	RE-2 SUP UDFC RMFD	100.881
0218	RE-2 SUP NCWD UDFC RMFD SMD2	106.906
0220	RE-2 SUP NCWD UDFC RMFD SMD2 STCURA	106.906
0221	RE-2 SUP NCWD UDFC RMFD STCURA	101.881
0222	RE-2 SUP NCWD UDFC LOFD SMIMD STCURA	113.122
0223	RE-2 SUP NCWD UDFC RMFD SMIMD STCURA	126.881
0227	RE-2 SUP NCWD UDFC RMFD SMIMD	126.881
0228	RE-2 SUP NCWD UDFC RMFD STCMD1 STCURA	168.215
0230	RE-2 SUP NCWD UDFC RMFD SMIMDB	111.881
0231	RE-2 SUP UDFC RMFD	100.881
0232	RE-2 SUP NCWD UDFC RMFD SMD2	106.906
0233	RE-2 SUP NCWD UDFC RMFD SMD3	106.961
0234	RE-2 SUP NCWD UDFC LOFD STCMD2 STCURA SMIMDB	147.872
0235	RE-2 SUP NCWD UDFC RMFD CMD SMD2	156.906
0236	RE-2 SUP NCWD UDFC RMFD CMD	151.881
0237	RE-2 SUP NCWD UDFC LOFD STCURA SMIMDB	98.122
0238	RE-2 SUP NCWD UDFC RMFD STCMD3 STCURA SMIMDB	141.881
0239	RE-2 SUP NCWD UDFC RMFD STCMD2 STCURA SMIMDB	161.631
0240	RE-2 WARD SVLHD IPFD	78.768
0241	RE-2 SUP NCWD UDFC LOFD STCMD1 STCURA SMIMDB	164.456
0242	RE-2 SUP NCWD UDFC RMFD STCURA SMIMDB	111.881
0243	RE-2 SUP NCWD UDFC RMFD STCMD1 STCURA SMIMDB	178.215
0244	RE-2 SUP NCWD UDFC RMFD	101.881
0245	RE-2 SUP NCWD UDFC RMFD SMIMD STCMD1	193.215
0250	RE-2 NCWD UDFC	72.006
0251	RE-2 NCWD UDFC RMFD	92.451
0253	RE-2 NCWD UDFC BRFD	87.753
0254	RE-2 NCWD UDFC LOFD	78.692
0259	RE-2 NCWD UDFC LHFD	88.028
0260	RE-2 NCWD UDFC FMFD	94.806
0264	RE-2 SVLHD BMFWSO BMFPD	81.377
0266	RE-2 SVLHD GHFD	77.367
0267	RE-2 SVLHD IPFD	74.902
0268	RE-2 SVLHD LHFD	86.684
0270	RE-2 SVLHD GHFD LHFD	93.389
0350	RE-2 FMFD	93.306
0351	RE-2 FMFD SFD	105.346
0352	RE-2 UDFC FMFD	93.806
0410	RE-2 UDFC OSWD	71.006
0412	RE-2 SVLHD	70.662
0413	RE-2 SVLHD BMFWSO OSWD BMFPD	81.377
0414	RE-2 UDFC BMFWSO OSWD BMFPD	81.721
0415	RE-2 UDFC OSWD LHFD	87.028
0416	RE-2 SVLHD OSWD LHFD	86.684
0420	RE-2 UDFC PBWD BMFPD	90.247
0421	RE-2 PBWD BMFPD	89.747
0422	RE-2 UDFC PBWD	81.335
0423	RE-2 BMFWSO PBWD BMFPD	91.55
0430	RE-2 NCWD UDFC PBWD BMFPD	91.247
0440	RE-2 NCWD UDFC KMD	81.713
0441	RE-2 NCWD UDFC BRFD KMD	97.46
0532	RE-2 NCWD UDFC NMFRD	86.716
0600	RE-2 RMFD	90.951
0601	RE-2 UDFC RMFD	91.451
0602	RE-2 UDFC RMFD CCCPRD	91.451
0671	RE-1J LGT NCWD SVLHD MVFD LGBID	105.443
0672	RE-1J LGT NCWD SVLHD LHWD MVFD LGBID	105.443
0680	RE-1J LGT NCWD SVLHD	93.696
0682	RE-1J LGT NCWD SVLHD MVFD HJMD	130.443
0683	RE-1J LGT NCWD SVLHD MVFD	105.443
0685	RE-1J LGT NCWD SVLHD LHWD HFPD	101.81
0687	RE-1J LGT NCWD SVLHD LHWD	93.696
0688	RE-1J LGT NCWD SVLHD HFPD	101.81
0689	RE-1J LGT NCWD SVLHD LHWD MVFD	105.443
0691	RE-1J LGT NCWD SVLHD LPWD MVFD	105.443
0692	RE-1J LGT NCWD SVLHD HJMD	118.696
0693	RE-1J LGT NCWD SVLHD	93.696
0694	RE-1J LGT NCWD SVLHD TPMD	143.696
0695	RE-1J LGT NCWD SVLHD TPMURA	93.696
0696	RE-1J LGT NCWD SVLHD TPMD TPMURA	143.696
0700	RE-1J LYONS NCWD SVLHD LYFD LLD	112.926
0701	RE-1J LYONS SVLHD LYFD LLD	111.926

Tax area	County & RTD Plus:	Total Mill Levy
0702	RE-1J LYONS NCWD SVLHD LPWD LYFD LLD	112.926
0703	RE-1J LYONS NCWD SVLHD LYFD LLD LYURA	112.926
0704	RE-1J LYONS SVLHD LYFD LLD LYURA	111.926
0810	RE-1J SVLHD APFD	87.07
0820	RE-1J SVLHD	100.881
0821	RE-1J SVLHD LHFD	95.298
0822	RE-1J SVLHD BMFWSO BMFPD	89.991
0824	RE-1J SVLHD LYFD	91.522
0825	RE-1J SVLHD LYFD LLD	97.38
0826	RE-1J SVLHD LHWD LHFD	95.298
0827	RE-1J SVLHD IPFD	83.516
0862	RE-1J NCWD SVLHD LHWSO LHFD	114.327
0872	RE-1J NCWD SVLHD LHFD	96.298
0874	RE-1J NCWD SVLHD LYFD LLD	98.38
0876	RE-1J NCWD SVLHD BRFD	96.023
0878	RE-1J NCWD SVLHD LHWD LHFD	96.298
0952	RE-1J SVLHD BMFWSO OSWD BMFPD	89.991
1015	RE-1J LGT NCWD SVLHD LGTDDA LGTGID	105.494
1016	RE-1J LGT NCWD SVLHD LGTDDA	98.696
1017	RE-1J LGT NCWD SVLHD LBID LGTDDA LGTGID	105.494
1018	RE-1J LGT NCWD SVLHD LBID LGTDDA	98.696
1350	LR-P-3-J SVLHD APFD	63.681
1351	LR-P-3-J SVLHD	55.887
1352	LR-P-3-J SVLHD APWSD APFD	67.603
1353	LR-P-3-J SVLHD PSFPD	64.657
1354	LR-P-3-J SVLHD EVRPD LLD	69.035
1355	LR-P-3-J SVLHD EVRPD	63.177
1356	LR-P-3-J EVRPD	63.021
1357	LR-P-3-J APFD EVRPD	70.815
1365	LR-P-3-J SVLHD APFD EVRPD	70.971
1366	LR-P-3-J SVLHD LYFD	68.133
1370	RE-2 SFD	82.546
1371	RE-2 SVLHD SFD	82.702
1391	RE-2 ERIE NCWD UDFC LHWD MVFD	99.553
1392	RE-1J ERIE NCWD UDFC MVFD HPLD	111.423
1393	RE-1J ERIE NCWD UDFC MVFD HPLD BMD	166.7
1394	RE-1J ERIE NCWD UDFC MVFD HPLD LCFMD	161.423
1395	RE-1J ERIE NCWD UDFC LHWD MVFD HPLD	111.423
1396	RE-1J ERIE NCWD UDFC LHWD MVFD HPLD WFMD2	161.423
1397	RE-1J ERIE NCWD UDFC LHWD MVFD HPLD WFMD2	211.423
1398	RE-2 ERIE UDFC MVFD HPLD	101.809
1399	RE-2 ERIE NCWD UDFC MVFD HPLD EFMD	158.086
1400	RE-2 ERIE NCWD UDFC MVFD HPLD	102.809
1401	RE-2 ERIE UDFC LHWD HPLD	90.062
1402	RE-2 ERIE NCWD UDFC LHWD MVFD HPLD	102.809
1403	RE-2 ERIE UDFC LRFD HPLD	92.562
1404	RE-2 ERIE NCWD UDFC MVFD HPLD FMMD	152.809
1405	RE-2 ERIE NCWD UDFC LRFD HPLD	93.562
1406	RE-2 ERIE NCWD UDFC MVFD	99.553
1407	RE-2 ERIE NCWD UDFC MVFD RRMD	154.83
1409	RE-2 ERIE NCWD UDFC LHWD MVFD	99.553
1410	RE-2 ERIE UDFC MVFD HWY287URA	98.553
1411	RE-1J ERIE NCWD UDFC MVFD HPLD FCURA FCMD	116.423
1412	RE-1J ERIE NCWD UDFC MVFD HPLD FCURA FCMD	111.423
1413	RE-2 ERIE UDFC LRFD	89.306
1414	RE-1J ERIE NCWD UDFC LHWD MVFD	108.167
2789	RE-1J NCWD SVLHD MVFD LSD	91.867
2790	RE-1J NCWD SVLHD MVFD LSD	92.023
2792	RE-1J NCWD SVLHD LPWD MVFD LSD	92.023
2794	RE-1J NCWD UDFC LHWD MVFD LSD	92.367
2795	RE-1J NCWD SVLHD LHWD MVFD LSD	92.023
2797	RE-1J NCWD UDFC SVLHD LHWD MVFD LSD	92.523
2800	RE-1J NCWD SVLHD HFPD LSD	88.39
2801	RE-1J NCWD SVLHD HFPD LSD LLD	94.248
2802	RE-1J NCWD SVLHD LPWD HFPD LSD	88.39
2803	RE-1J NCWD SVLHD LHWD HFPD LSD	88.39
2805	RE-1J NCWD SVLHD LHWD HFPD LHFD LSD	104.412
2806	RE-1J NCWD SVLHD LPWD HFPD LSD LLD	94.248
2807	RE-1J NCWD SVLHD LHWD HFPD LSD LLD	94.248
2823	RE-1J SVLHD LHWD LSD	79.276
2824	RE-1J SVLHD LYFD LSD LLD	97.38
2826	RE-1J SVLHD LHWD LHFD LSD	95.298
2828	RE-1J SVLHD LHWD BRFD LSD	95.023
2829	RE-1J SVLHD LHWD LYFD LSD LLD	97.38
2839	RE-1J NCWD SVLHD BERFD LSD LLD	99.95
2840	RE-1J NCWD SVLHD BERFD LSD	94.092

Tax area	County & RTD Plus:	Total Mill Levy
2841	RE-1J NCWD SVLHD LPWD BERFD LSD	94.092
2870	RE-1J NCWD SVLHD LSD	80.276
2872	RE-1J NCWD SVLHD LHFD LSD	96.298
2874	RE-1J NCWD SVLHD LYFD LSD	92.522
2875	RE-1J NCWD SVLHD LYFD LSD LLD	98.38
2876	RE-1J NCWD SVLHD BRFD LSD	96.023
2877	RE-1J NCWD SVLHD LHWD LSD	80.276
2878	RE-1J NCWD SVLHD LHWD LHFD LSD	96.298
2879	RE-1J NCWD SVLHD LHWD BRFD LSD	96.023
2880	RE-1J SVLHD HFPD LSD	87.39
2882	RE-1J SVLHD LHWD HFPD LSD	87.39
2923	RE-1J NCWD SVLHD LHWD BRFD FWMD LSD	99.745
2970	RE-1J NCWD SVLHD LTWD BERFD LSD	94.092
2980	RE-1J NCWD SVLHD LTWD MVFD LSD	92.023
2981	RE-1J NCWD SVLHD LPWD LTWD MVFD LSD	92.023
2990	RE-1J NCWD SVLHD LTWD HFPD LSD	88.39
3000	LR-2J NCWD SVLHD BERFD LSD	74.013
3001	LR-2J NCWD SVLHD LPWD BERFD LSD	74.013
3002	LR-2J NCWD SVLHD LTWD BERFD LSD	74.013
3010	LR-2J NCWD SVLHD HFPD LSD	68.311
3011	LR-2J NCWD SVLHD LPWD HFPD LSD	68.311
3012	LR-2J NCWD SVLHD LTWD HFPD LSD	68.311
3271	RE-1J NCWD LHWD NSD MVFD LSD	91.867
3273	RE-1J NCWD SVLHD LHWD NSD MVFD LSD	92.023
3274	RE-1J NCWD UDFC LHWD NSD MVFD LSD	92.367
4195	RE-2 ERIE UDFC MVFD HPLD HWY287URA	101.809
4196	RE-1J ERIE NCWD UDFC MVFD HPLD FCURA	111.423
4197	RE-2 UDFC LHWD MVFD BSD	82.753
4198	RE-2 UDFC BSD RMFDB	72.126
4199	RE-2 UDFC MVFD BSD	82.753
4201	RE-2 UDFC BSD	71.006
4202	RE-2 UDFC RMFD BSD	91.451
4203	RE-2 UDFC EBCWD RMFD BSD	107.12
4204	RE-2 UDFC LOFD BSD	77.692
4205	RE-2 UDFC LHWD LOFD BSD	77.692
4207	RE-2 UDFC LHWD RMFD BSD	91.451
4208	RE-2 UDFC LRFD BSD	73.506
4211	RE-2 UDFC BRFD BSD	86.753
4214	RE-2 UDFC LHWD BSD	71.006
4249	RE-2 NCWD UDFC BSD RMFDB	73.126
4250	RE-2 NCWD UDFC BSD	72.006
4251	RE-2 NCWD UDFC RMFD BSD	92.451
4252	RE-2 NCWD UDFC LHWD BSD	72.006
4253	RE-2 NCWD UDFC BRFD BSD	87.753
4254	RE-2 NCWD UDFC LOFD BSD	78.692
4255	RE-2 NCWD UDFC LHWD RMFD BSD	92.451
4256	RE-2 NCWD UDFC LHWD BRFD BSD	87.753
4257	RE-2 NCWD UDFC LHWD LOFD BSD	78.692
4258	RE-2 NCWD UDFC BRFD GPID BSD	87.753
4259	RE-2 NCWD UDFC LHWD BRFD GPID BSD	87.753
4290	RE-2 UDFC NMFRD BSD	85.716
4449	RE-2 UDFC HHSO RMFD BSD	96.498
4500	RE-2 NCWD UDFC HHSO RMFD BSD	97.498
4530	RE-2 NCWD UDFC MVFD BSD	83.753
4531	RE-2 NCWD UDFC LHWD MVFD BSD	83.753
4580	RE-2 UDFC SWSO LOFD BSD	79.035
4600	RE-2 RMFD BSD	90.951
4601	RE-2 UDFC RMFD BSD	91.451
4791	RE-1J NCWD UDFC MVFD BSD	92.367