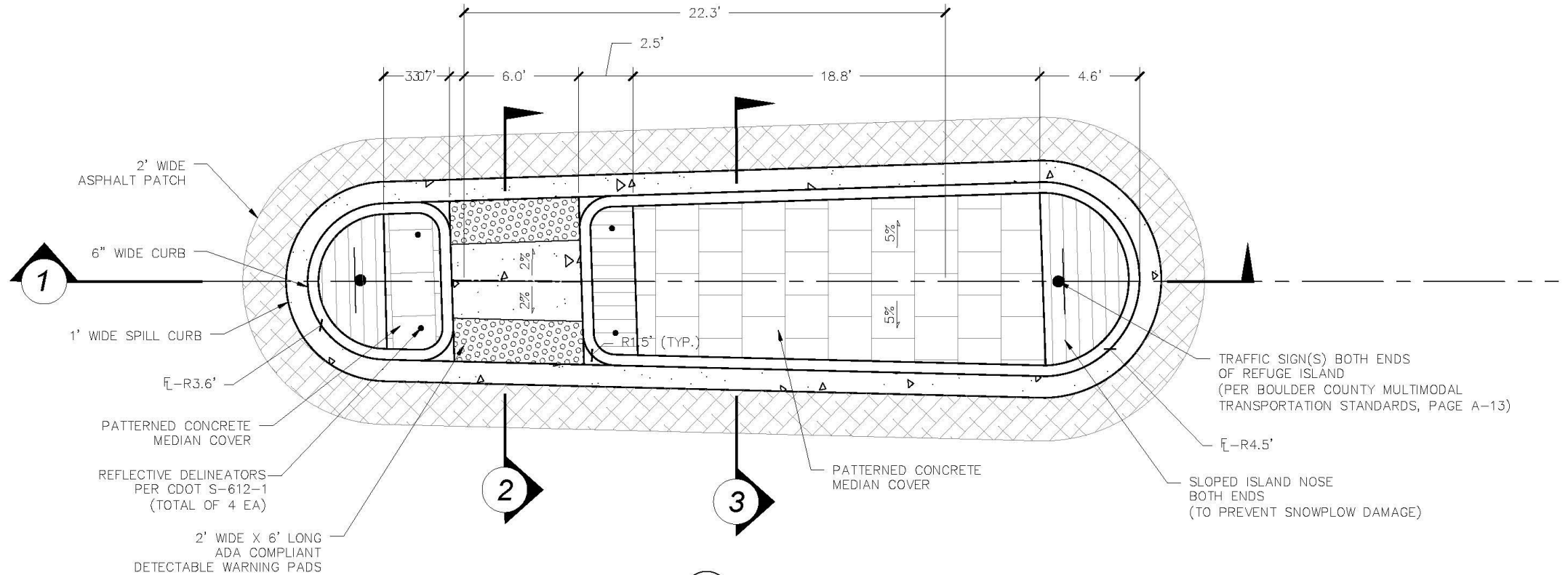



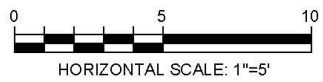
G:\AUTOCAD\PROJECTS\JAY RD COHC-AND-BUS STOPS\PLAN SET\JAY RD-REFUGE ISLAND DETAILS 28 JULY 2017.DWG LAST PLOTTED 1/23/2018 2:26 PM



**A** PEDESTRIAN ISLAND - PLAN VIEW  
 JAY ROAD AND 30TH STREET  
 SCALE: 1"=5'



**1** PEDESTRIAN ISLAND - PROFILE  
 JAY ROAD AND 30TH STREET  
 SCALE: 1"=5'



**BID-SET**



CALL UTILITY NOTIFICATION CENTER OF COLORADO  
 CALL 2-BUSINESS DAYS IN ADVANCE BEFORE YOU DIG, GRADE, OR EXCAVATE FOR THE MARKING OF UNDERGROUND MEMBER UTILITIES

REVISION NO.	DATE	REVISION DESCRIPTION



**BOULDER COUNTY TRANSPORTATION DEPARTMENT  
 ENGINEERING DIVISION**

DESIGNED: RL	CAD: RL	CHECKED: DW	DATE: 1/22/18
--------------	---------	-------------	---------------

JAY ROAD PEDESTRIAN ISLANDS  
**JAY RD & 30TH ST-ISLAND**  
 PROJECT NO: **RD-044-020** SHEET NO: **36**